COLMAN
SECOND STREET SOUTH
SANITARY SEWER &
WATER MAIN PROJECT.
(PHASE 1)

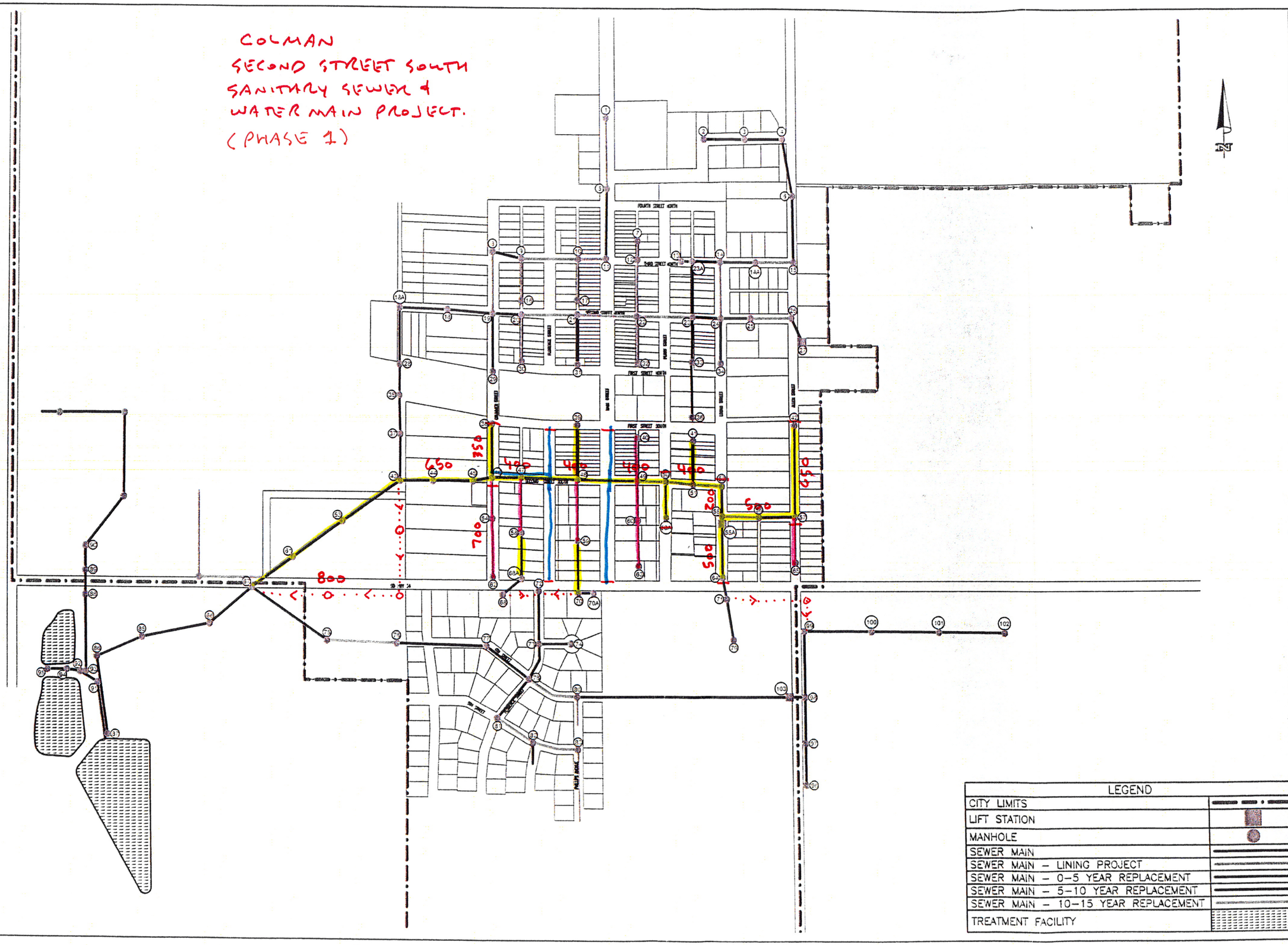

FIGURE 4
REPLACEMENT PLAN
COLMAN, SOUTH DAKOTA

DATE: 12/08/2009
SCALE:

PROJ. NO. 05035
DRAWN BY: NJP
CHECKED BY: DRB
REVISIONS:

CLARK ENGINEERING CORPORATION
Convention Center Plaza
1410 West Russell Street
Sioux Falls, SD 57104-1328
Phone: (605) 331-2505
Fax: (605) 331-2602
siouxfalls@clark-eng.com
EOE

SHEET
#
OF

COLMAN
SECOND STREET NORTH
SANITARY SEWER &
WATERMAIN PROJECT
(PHASE 2)

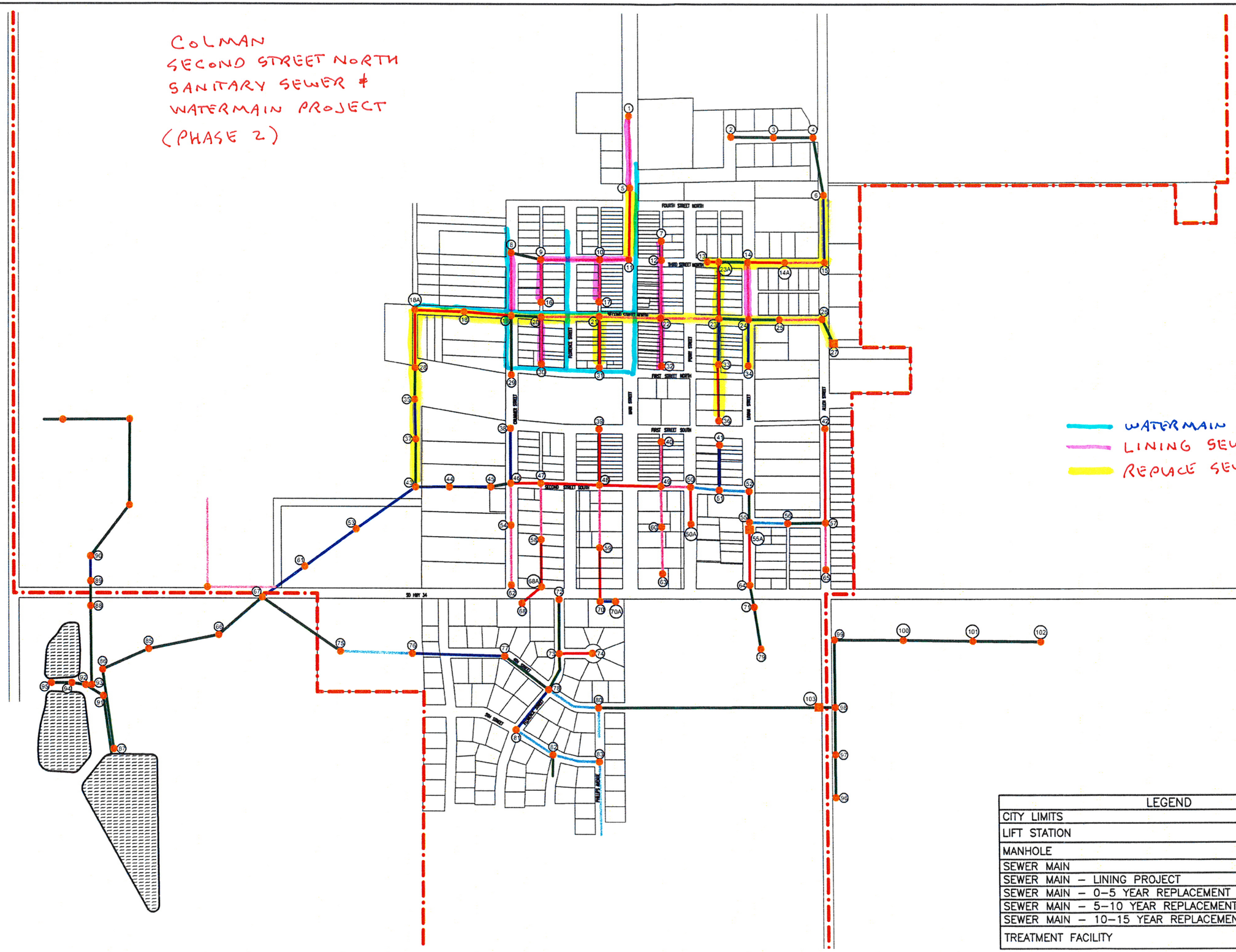

LEGEND	
CITY LIMITS	
LIFT STATION	
MANHOLE	
SEWER MAIN	
SEWER MAIN – LINING PROJECT	
SEWER MAIN – 0–5 YEAR REPLACEMENT	
SEWER MAIN – 5–10 YEAR REPLACEMENT	
SEWER MAIN – 10–15 YEAR REPLACEMENT	
TREATMENT FACILITY	

FIGURE 4
REPLACEMENT PLAN
COLMAN, SOUTH DAKOTA

DATE: 12/09/2009
SCALE:
PROJ. NO. 05035
DRAWN BY: NJP
CHECKED BY: DRB
REVISIONS:

CLARK ENGINEERING CORPORATION
Convention Center Plaza
1410 West Russell Street
Sioux Falls, SD 57104-1328
Phone: (605) 331-2505
Fax: (605) 331-2602
siouxfalls@clark-eng.com
EOE

SHEET
#
OF #

1 – N. Main Ave. (From NE 1st St. to NE 4th St.)
2 – N. Florence Ave. (From NW 1st St. to NW 3rd St.)
NW 1st St. (From N. Florence Ave. to N. Main Ave.)
3 – N. Crummer Ave. (From NW 1st St. to NW 3rd St.)
NW 1st St. (From N. Crummer Ave. to N. Florence Ave.)
4 – S. Main Ave. (From Highway 34 to SE 1st St.)
5 – S. Florence Ave. (From Circle Dr. to SW 1st St.)
6 – SW 2nd St. (From S. Crummer Ave to S. Florence Ave.)
SW 1st St. (From S. Crummer Ave. to S. Main Ave.)
7 – NW 2nd St. (From Huebner Dr. to N. Main Ave.)
8 – Highway 34 (From T&R Electric to S. Florence Ave.)
9 – Highway 34 (From S. Florence Ave. to S. Allen Ave.)

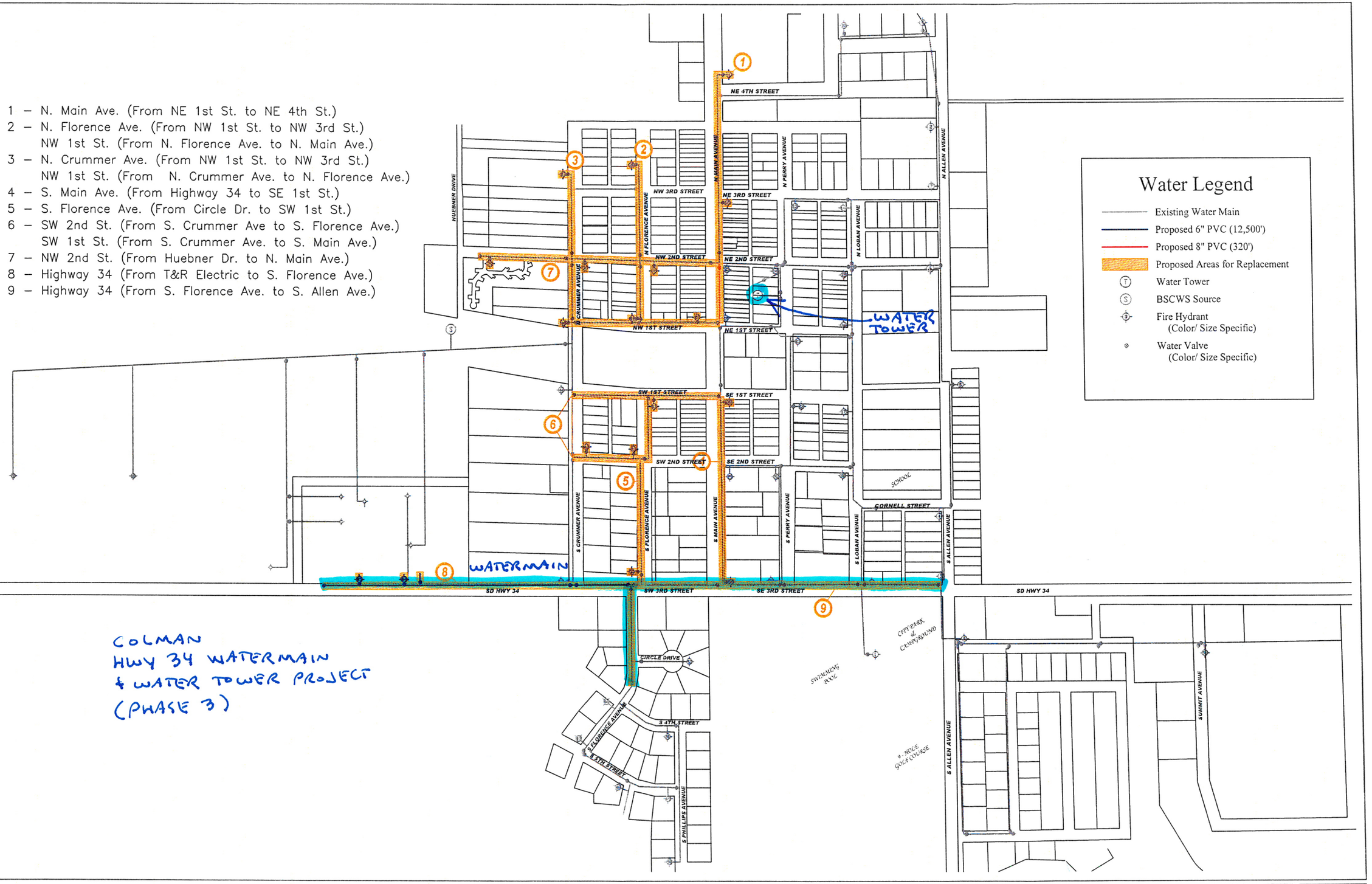

COLMAN
HWY 34 WATERMAIN
& WATER TOWER PROJECT
(PHASE 3)

CLARK ENGINEERING CORPORATION
Convention Center Plaza
1410 West Russell Street
Sioux Falls, SD 57104-1328
(605) 331-2505
Fax (605) 331-2602
siouxfalls@clark-eng.com
EOE

PROJ. NO.	X-05034
DRAWN BY:	VLV
CHECKED BY:	KRG
REVISIONS:	
DATE:	10/28/08
SCALE:	1" = 500'

Appendix A - Figure 6
City of Colman - Water System Report
Proposed Replacement Areas